















Mission Valley PDN Trail

Transportation Planning & Engineering Division

Project Location Information

Streets: State Highway 20 (Alameda Ave) and Denton Rd

LEGEND	
	School
	Public Park
	Health Clinic
	Local Supermarket
	Bus Stop
	Local Business
	Public Utilities
	Existing Sidewalk
	Project Limits
	Church
	Community Center
	Public Park
	Project Limits
	Previous TASA Projects



Mission Valley PDN Trail

Mile 0.00

Socorro, TX

San Elizario, TX

Clint, TX

SH 258 (Socorro Rd)

Denton Rd

SH 20 (Alameda Ave)

Fabens, TX

Mile 11.5

